

**Clerk to Council: Elizabeth Martin**

Website: <https://www.lynehamandbradenstoke-pc.gov.uk/>  
Email: [parish.clerk@lynehamandbradenstoke-pc.gov.uk](mailto:parish.clerk@lynehamandbradenstoke-pc.gov.uk)  
Telephone: 01249 561020

Ivy House  
72 The Green  
Poulshot  
SN10 1RT

## FLOWER BEDS AND PLANTERS MAINTENANCE CONTRACT

### LYNEHAM & BRADENSTOKE PARISH COUNCIL

**1st APRIL 2022 TO 31<sup>st</sup> MARCH 2025 (3 Years)**

**Area to be maintained:** Lyneham & Bradenstoke have a number of flower beds, raised beds and planters throughout the villages. Traditionally these have been maintained by volunteers from the community. However, the Parish Council wishes to contract the general maintenance.

1. Horticultural management of 15 planters, 1 pot, 2 x hanging baskets earth bed and one box hedge.
2. Allow for twice yearly supply of and planting within specified budget.
3. General maintenance to include deadheading, pruning, watering, weeding and feeding so as to maintain a highly visual and eco-friendly amenity
4. The flower beds will need to be maintained to a good standard and watered, weeded etc according to need
5. The Parish Council will work with the contractor within budget, to maintain and improve the plants and the planters on the advice of the contractor.

#### **Insurance:**

- The Contractor must provide evidence of Public Liability insurance at the start of the contract and then each following year that the contract remains in place.



#### **Variance:**



- The Parish Council retains the right to amend, remove or add land and amend the frequency of requirement, after prior negotiation with the contractor.



#### **Notice:**

- The Parish Council may give one month's notice to cease the contract in the event of unsatisfactory or uncompleted work.

Location & Details

	Location	Items	Access	Photos	Geolocation / Mapping
1	Calne Road – Lyneham entry sign	1 x Wooden planter 2.50m x 1.50m with signpost planted within it.	Parking directly alongside on Melsome Road opposite number 27 – walk through in hedge.		<a href="https://w3w.co/skinn ing.snapped.gradually">https://w3w.co/skinn ing.snapped.gradually</a>
2	Junction Victoria Drive and Preston Lane	2 x Wooden planter 1m x 70cm	Parking 2m distance for safety on Victoria Drive.		<a href="https://w3w.co/jaund ice.original.visual">https://w3w.co/jaund ice.original.visual</a>


	Location	Items	Access	Photos	Geolocation / Mapping
3	Junction Preston and Calne Road on mini roundabout.	1 x Wooden planter 1m x 70cm	Parking access 30 feet away in carpark, or 10 feet in Primary school entrance	Photo To Follow	<a href="https://w3w.co/classics.resist.acids">https://w3w.co/classics.resist.acids</a>
4	Lyneham Public Toilets on Calne Road by Coop	1 x L-shape mixed wood and stone effect planter. Height approx. 50cm Outside edge 2.90m x 1.70m x 55cm – Inside edge 2.40m x 1.30m x 50cm. 1 x small pot 30cm x 30cm x 30cm 2 hanging baskets to be supplied no smaller than 30cm diameter.	Parking adjacent in Coop Car Park		<a href="https://w3w.co/sunbeam.parading.trudges">https://w3w.co/sunbeam.parading.trudges</a>
5	Church Farm Mews – Calne Road	1 x Wooden planter 2.60m x 1.60m 1 x ground bed under road sign 1.70m x 80cm	Parking in the Mews if accessible or opposite		<a href="https://w3w.co/shipyards.highly.draw">https://w3w.co/shipyards.highly.draw</a>

	Location	Items	Access	Photos	Geolocation / Mapping
					
6	opposite Church Farm Mews on Calne Road	1 Wooden planter 2.50m x 1.60m 1 x Box hedge around adjacent bench 3m x 1.30m x 30cm. height 30cm	Parking across the road or on verge if conditions allow		<a href="https://w3w.co/packages.grins.hunt">https://w3w.co/packages.grins.hunt</a>



	Location	Items	Access	Photos	Geolocation / Mapping
7	Roundabout Calne and Chippenham Roads	2 x Wooden planters 2.60m x 1.60m	Parking at Village Hall car park 30m away	 	<a href="https://w3w.co/clays.field.multiples">https://w3w.co/clays.field.multiples</a>

	Location	Items	Access	Photos	Geolocation / Mapping
8	Bradenstoke Junction with Chippenham Road – Hollow Way	2 x Wooden planters 2.60m x 1.60m	Close access in pull in by postbox	 	<a href="https://w3w.co/broads.storyline.outlooks">https://w3w.co/broads.storyline.outlooks</a>

	Location	Items	Access	Photos	Geolocation / Mapping
9	Hoppys Corner – Junction of Brook Lane and Hollow Way	2 x Wooden planters 1.80m x 90cm	Parking alongside in pull in		<a href="https://w3w.co/majoring.stack.winemaker">https://w3w.co/majoring.stack.winemaker</a>

	Location	Items	Access	Photos	Geolocation / Mapping
10	By noticeboard on corner of Boundary/Barton and Hollow Way	2 x Wooden planters 70cm x 80cm	Parking adjacent on road.		<a href="https://w3w.co/printouts.finders.changed">https://w3w.co/printouts.finders.changed</a>

Signed \_\_\_\_\_

Date \_\_\_\_\_